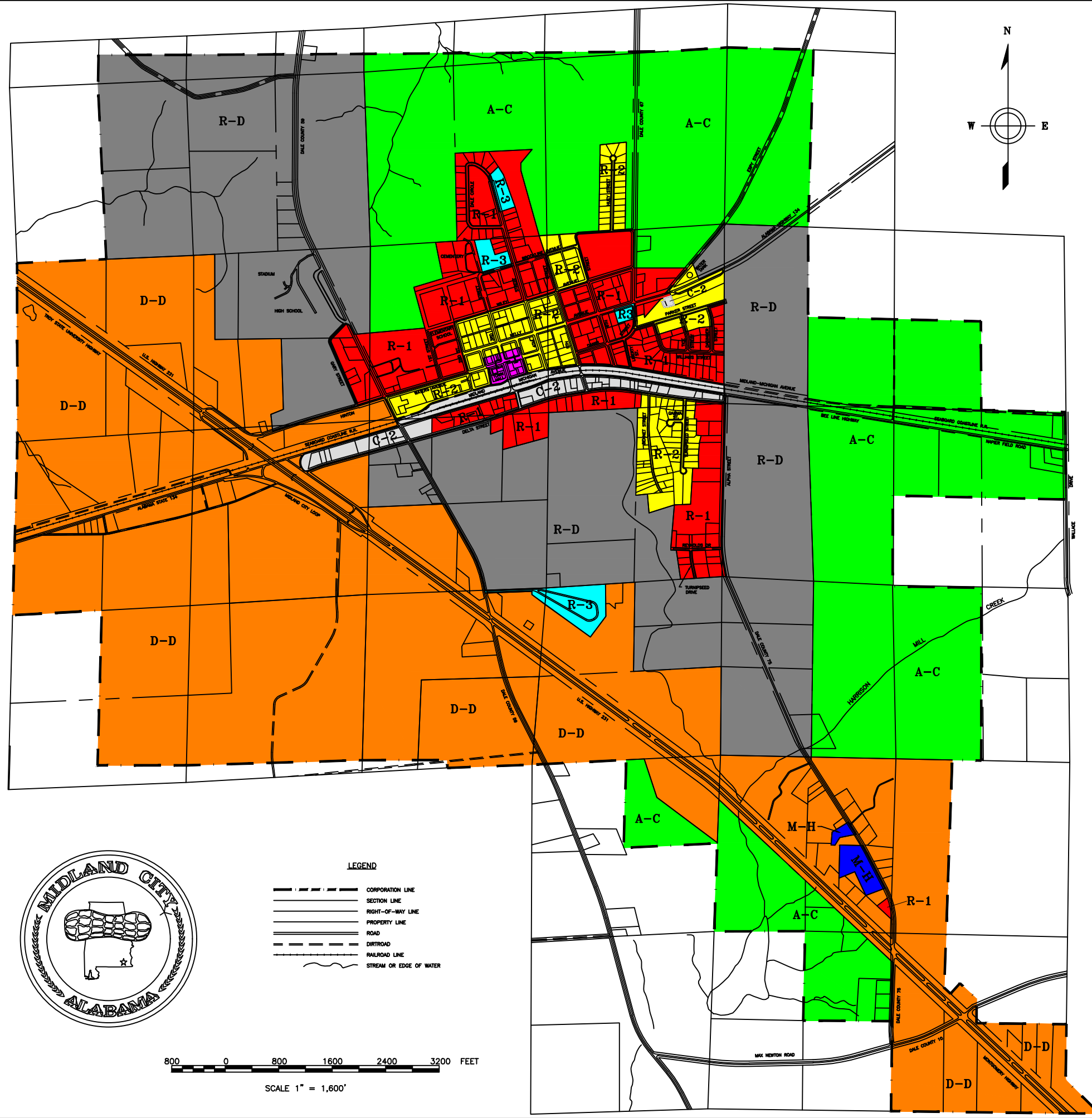
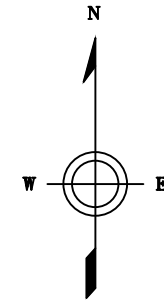


TOWN OF MIDLAND CITY DALE COUNTY ALABAMA

BASE MAP WITH ZONING DISTRICTS




ZONING LEGEND

- R-1 LOW DENSITY SINGLE FAMILY RESIDENTIAL DISTRICTS
- R-2 ONE-TO-FOUR FAMILY RESIDENTIAL DISTRICTS
- R-3 MULTI-FAMILY RESIDENTIAL DISTRICTS
- R-D RESIDENTIAL DEVELOPMENT DISTRICTS
- A-C AGRICULTURAL DISTRICTS
- M-H MOBILE HOME DISTRICTS
- C-1 CENTRAL BUSINESS DISTRICT
- C-2 HIGHWAY BUSINESS DISTRICTS
- M-1 INDUSTRIAL-MANUFACTURING DISTRICTS
- D-D DEVELOPMENT DISTRICTS

This is the Official Zoning Map referred to in Article II of Ordinance Number 88-08-01 of the Town of Midland City, Alabama.

Mayor, Town of Midland City

Attest: _____
Clerk, Town of Midland City




LEGEND

- CORPORATION LINE
- SECTION LINE
- RIGHT-OF-WAY LINE
- PROPERTY LINE
- ROAD
- DIRTROAD
- RAILROAD LINE
- STREAM OR EDGE OF WATER

800 0 800 1600 2400 3200 FEET

SCALE 1" = 1,600'



148 EAST MAIN STREET * DOTHAN, AL 36301 * 334-699-8703